

Roads Act 1993

Notice under Part 3 of the Road Transport (Mass, Loading and Access) Regulation 1996

I Paul Forward, Chief Executive of the Roads and Traffic Authority, in pursuance of Clause 10 of Schedule 4 to the *Road Transport (Vehicle Registration) Regulation 1998*, and Divisions 1, 2, and 3 of Part 3 of the *Road Transport (Mass, Loading and Access) Regulation 1996*, make the Notice set forth hereunder so as to:

- exempt those vehicles described in clauses 2.1 and 2.3 of the Schedule to this Notice from the provisions of Clause 76 (1) of Schedule 4 to the Road Transport (Vehicle Registration) Regulation 1998 relating to height, while on the areas or routes specified in Part 3 of the Schedule to this Notice; and
- specify the areas and routes on which those vehicles described in clause 2.2 of the Schedule to this Notice may be used,

subject to any conditions set out in the Schedule to this Notice and any general or specific requirements set out in Parts 3 and 4 of such Schedule.

Paul Forward
Chief Executive
Roads and Traffic Authority

SCHEDULE

PART I — PRELIMINARY

1.1 Citation

This Notice may be cited as the *4.6 Metre High Vehicle Route Notice 2004*.

1.2 Commencement

This Notice takes effect on 1 January 2004

1.3 Effect

This Notice remains in force until 31 December 2007.

1.4 Interpretation

Unless stated otherwise, words and expressions used in this Notice have the same meaning as those defined in Appendix 1. A diagram appearing in this Notice is illustrative only.

1.5 Application

- a) This Notice applies to any of the vehicles or combinations specified in Part 2 that are constructed or loaded to a height that exceeds 4.3 metres but do not exceed 4.6 metres in height, while such vehicles are travelling in the area or on the routes specified in Part 3.
- b) Unless stated otherwise, vehicles and combinations operating under this Notice must comply with the dimension limits prescribed in the Road Transport (Mass, Loading and Access) Regulation 1996 and the Road Transport (Vehicle Registration) Regulation 1998.

PART 2 — VEHICLE CLASSES

For the purposes of this Notice the following classes of vehicles are specified.

2.1 Class 1 vehicles

- a) a special purpose vehicle that exceeds 4.3 metres, but does not exceed 4.6 metres, in height;
- b) a vehicle or combination (including a low loader or load platform combination) that is specially designed for the carriage of a large indivisible item, or is carrying a large indivisible item, that together with any load, exceeds 4.3 metres but does not exceed 4.6 metres in height;

2.2 Class 2 vehicles

- a) a combination carrying vehicles on more than one deck that together with any load, exceeds 4.3 metres but does not exceed 4.6 metres in height;
- b) a single motor vehicle, or a combination, that exceeds 4.3 metres but does not exceed 4.6 metres in height and is built to carry cattle, sheep, pigs or horses.

2.3 Class 3 vehicles

- a) a single motor vehicle, or a combination, that, together with its load exceeds 4.3 metres but does not exceed 4.6 metres in height and is carrying wool, hay bales or other primary produce;
- b) a single motor vehicle carrying vehicles on more than one deck that, together with its load exceeds 4.3 metres but does not exceed 4.6 metres in height.
- c) a single motor vehicle, or a combination, that is constructed to exceed 4.3 metres in height, but does not exceed 4.6 metres in height and is carrying freight, other than cattle, sheep, pigs, horses, wool, hay bales, or other primary produce.
- d) a single motor vehicle, or a combination, that together with any load exceeds 4.3 metres in height, but does not exceed 4.6 metres in height.

- e) A single motor vehicle or combination carrying a freight container that together with its load exceeds 4.3 metres in height, but does not exceed 4.6 metres in height.

PART 3 — VEHICLE ACCESS

3.1 On and west of the Newell Highway

The vehicles described in Part 2 of this Notice may be stood or driven on the Newell Highway and any road west of the Newell Highway if they comply with Part 4 and the relevant sections of Part 5 of this Notice.

3.2 Approved 4.6m high routes east of the Newell Highway

The vehicles described in Part 2 of this Notice (except vehicles described by Clause 2.3 (d)) may be stood or driven on the roads specified in Appendix 2 if they comply with Part 4 and the relevant sections of Part 5 of this Notice.

Note:

For the 'Special Requirements' relating to construction, loading and equipment, refer to Clause 5.1 (general freight); 5.2 (stock crates); Clause 5.3 (car carriers); 5.4 (hay bales); 5.5 (wool bales); 5.6 (freight containers).

3.3 B-doubles travelling on 4.6m high routes

A B-double that exceeds 4.3 metres but does not exceed 4.6 metres in height may be stood or driven in those areas and on roads permitted in this Notice if:

- a) it is also permitted to do so by the *General B-Doubles Notice 2000*; and
- b) any relevant conditions set out in the *General B-Doubles Notice 2000*, are complied with.

Note:

This means the road must be approved for both 4.6m high and B-Double travel.

3.4 Road Trains travelling on 4.6m high routes

A Road Train that exceeds 4.3 metres but does not exceed 4.6 metres in height may be stood or driven in those areas and on roads permitted in this Notice if:

- a) it is also permitted to do so by the *General Notice for the Operation of Road Trains 2000*; and
- b) any relevant conditions set out in the *General Notice for the Operation of Road Trains 2000*, are complied with.

Note:

This means the road must be approved for both 4.6m high and Road Train travel.

PART 4 — GENERAL REQUIREMENTS

4.1 Direction of travel

Travel is permitted in both directions on all roads approved for travel under this Notice except where stated in Appendix 2, or where one way traffic only is permitted.

4.2 Copy of Notice or information sheet must be carried

No person shall stand or drive on roads and road related areas, a vehicle to which this Notice applies, unless a copy of this Notice, or an information sheet published by the Roads and Traffic Authority setting out the obligations of this notice, is carried in the driving compartment and produced to a police officer or an authorised officer if requested to do so.

4.3 Load security

The load must be secured in accordance with the requirements of the *Road Transport (Mass, Loading and Access) Regulation 1996*. Therefore a load restraint system must be used which is capable of withstanding the forces which result if the laden vehicle were subjected to each of the following separately:

- 0.8g deceleration in a forward direction;
- 0.5g deceleration in a rearward direction;
- 0.5g acceleration in either lateral direction; and
- 0.2g acceleration in either from the load in a vertical direction:

where “g” (the acceleration due to gravity) is equal 9.81 metres/second/second (Refer Diagram 4.1).

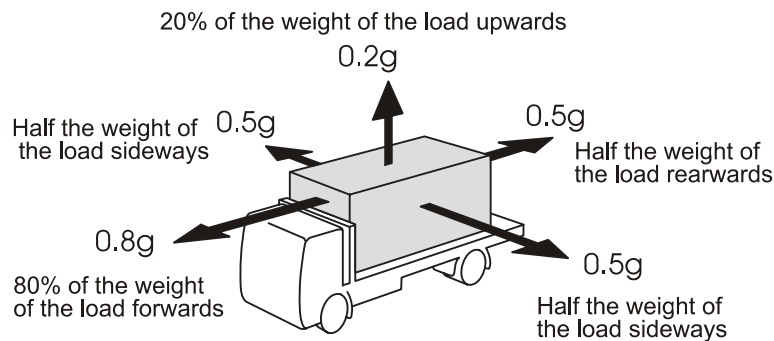


Diagram 4.1

Note:

For additional guidance on load restraint refer to the National Road Transport Commission (NRTC)/National Transport Commission (NTC) *Load Restraint Guide*. Copies of the guide can be obtained from the Roads and Traffic Authority.

PART 5 — SPECIAL REQUIREMENTS

5.1 Vehicles constructed to 4.6m carrying general freight (ie freight other than vehicles, livestock, or primary produce)

A vehicle, or vehicle combination, that is constructed to exceed 4.3 metres in height, but does not exceed 4.6 metres in height and is carrying freight, other than cattle, sheep, pigs, wool, hay bales, or other primary produce, must:

- a) have —
 - (i) a maximum deck height of 1.2 metres over at least 50% of its deck length;
 - (ii) air suspension on trailers; and
- and
- b) be operated at 10% less than the gross mass limit applicable to the vehicle or combination.

5.2 Multi-deck stock crates

Livestock must not be carried in an upper deck of a multi-deck stock crate unless any lower deck of the stock crate is fully laden.

5.3 Car carriers

Car-carriers operating under this Notice must comply with the following requirements.

- a) Car-carriers must not carry a load other than motor vehicles, trailers, and caravans.
- b) The overall height limit of vehicles is a laden height of 4.6 metres maximum.
- c) With the exception of cab/chassis, all vehicles carried as loading must be carried directly on decking fixed to the base vehicle structure and not carried on other vehicles being carried as loading by the base vehicle.
- d) No vehicle can be carried on an upper deck unless all decks below it, except the well deck, are fully occupied, except under the following circumstances:
 - (i) where the rear of the upper deck of the car carrier can be lowered, vehicles that cannot fit in the lower deck may be transported on the lowered section of the upper deck if the rest of the lower deck of the car carrier is full (refer Figure 5.1);




Figure 5.1

- (ii) a vehicle may be carried on the upper deck forward of the lowered upper deck if there is a vehicle in the space under it, or the vehicle is above the cabin of the car carrier (refer Figure 5.2). If the

vehicle can fit into the lower deck, it must be carried on the lower deck.

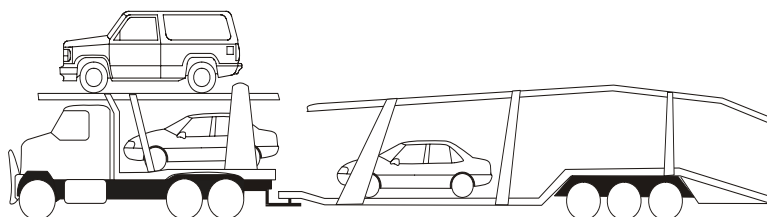


Figure 5.2

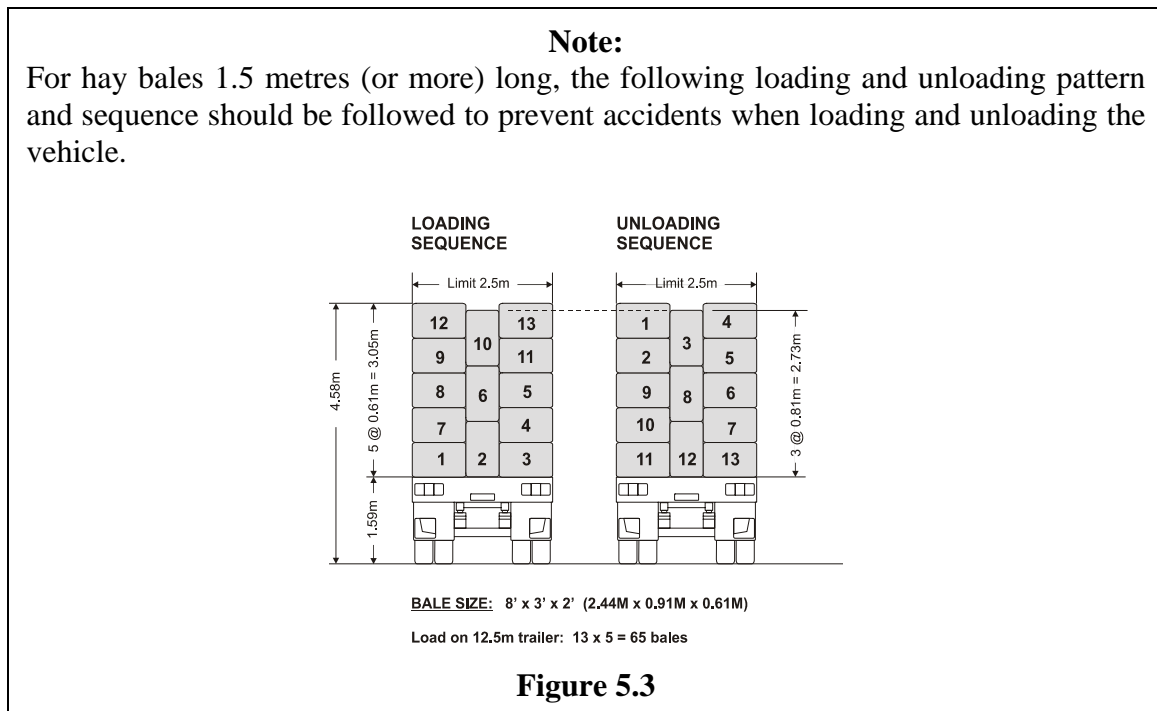
- e) Where a mix of vehicles is carried and there is a difference in the mass of individual vehicles the total mass of the vehicles on the upper deck shall not exceed the total mass of the vehicles on the lower deck.
- f) For all vehicles, except cab/chassis:
 - (i) a secure and substantial part of the structure of each end of each vehicle carried must be lashed to the structure of the car carrier;
 - (ii) where wheel lashings are relied upon to meet this requirement at least one wheel on each side of each vehicle, must be secured to the car carrier.
- g) For cab/chassis:
 - (i) at least one end of each vehicle's chassis frame must be lashed to the structure of the car carrier;
 - (ii) the other end may be secured to the chassis frame of another cab/chassis if both ends of the lower cab/chassis are lashed to the structure of the car carrier.
- h) Except for cab/chassis as above, the securing of one vehicle to another vehicle being carried on the same carrier, is not permitted.

5.4 Hay bales

A vehicle, or vehicle combination that exceeds 4.3 metres in height, but does not exceed 4.6 metres in height that is transporting Hay bales must comply with the load restraint requirements listed in either section 5.4.1 or 5.4.2.

5.4.1 Conventional Hay Bale Load Restraint

- a) For hay bales 1.5 metres (or more) long, each group of bales laid transversely must be secured to the vehicle structure by webbing and webbing winches;
- b) For hay bales less than 1.5 metres long laid transversely, at least every second group of bales and both end bale groups must be secured by webbing and webbing winches, and a cap tarpaulin must cover and secure the top of the entire load;
- c) Gates must be provided at each end of the load and held upright by diagonal chains, or equivalent means, attached to the tie rails. (Ropes will not provide sufficient restraint for this purpose)
- d) Angle or edge protectors must be placed between the webbing straps and the bales.



5.4.2 Certified Load Restraint System

A certified load restraint system compliant with the performance standards outlined in Section F of the *Load Restraint Guide: Guidelines and performance standards for the safe carriage of loads on road vehicles, Second Edition* and certified in accordance with Section I of the *Load Restraint Guide: Guidelines and performance standards for the safe carriage of loads on road vehicles, Second Edition*.

A copy of the certification, including all relevant reports and diagrams must be carried in the vehicle at all times when operated at a height exceeding 4.3 metres and must be presented to an authorised officer when requested.

5.5 Wool bales

Wool bales carried under this Notice must comply with the following loading pattern.

- (a) Loading Pattern
 - (i) The first tier comprises two rows of bales placed on their flat with heads together and butts facing outwards. Bales shall be loaded so that no seam of any bale projects beyond the outermost limit of the tray of the vehicle (See Fig 5.4 Loading Pattern)
 - (ii) The second tier is placed on top of the first tier in the same pattern.
 - (iii) The third tier comprises three rows of bales placed on their flat with their ends facing to the front and back of the vehicle.
 - (iv) The fourth tier comprises no more than two rows of binding bales placed on their flat, with at least one row facing to the front and back of the vehicle.

- (v) If the fourth tier comprises only one row of bales, it should be placed along the centre of the vehicle, with the ends of all bales facing the same direction, either outwards or to the front and back of the vehicle.

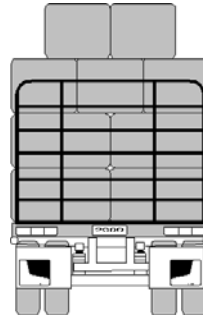


Fig 5.4

- (b) Restraining the load laterally

- (i) The outward spread of the lower bales along the sides of the vehicle must be minimised by using separate lashings to restrain the centre of the lower two rows of bales (See Fig 5.5).

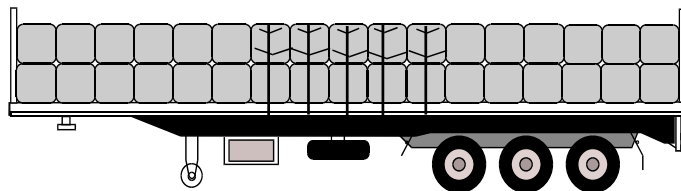


Fig 5.5

- (ii) lashings (minimum standard 12 mm synthetic ropes) must be tied over the five centre bales.

- (iii) After the third row of bales is added, webbing lashings each of a minimum rated capacity of 2 tonnes must be applied at each bale along the length of the vehicle (See Fig 5.6). Ropes alone are not strong enough for this application. Two webbing lashings must be replaced by rope where there are no suitable winch positions, except for the end two lashings, provided that the two lashings are not side by side.

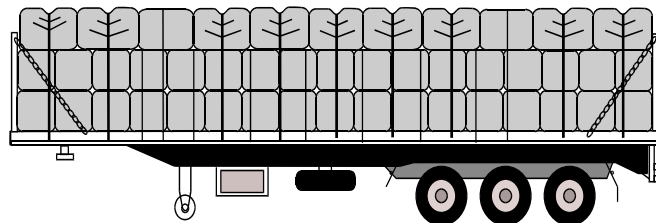


Fig 5.6

- (iv) Where a fourth row of two bales is added to the already restrained bottom three rows, it must be restrained by a suitable cap tarpaulin but still having ropes on the front and rear end bales (See Fig 5.7). If a cap tarpaulin is not utilised, ropes or webbing lashings should be applied at each bale along the length of the load.




Fig 5.7

- (c) Restraining the load forwards and rearwards
 - (i) Forward and rearward movement of the load must be restrained by tie-down lashings, with additional restraint from strong head and tail gates.
 - (ii) Diagonal chains of 2 tonnes minimum rated capacity must be attached to the top of these gates and onto the vehicle tie rail supports to provide additional restraint (See Fig 5.7).

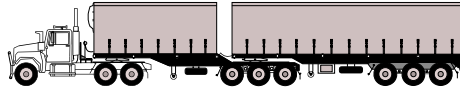
5.6 Freight containers

- (a) Freight containers must not be carried under this Notice unless securely fastened to the carrying vehicle by twist locks.
- (b) Clause 5.6(a) applies whether a container is laden or unladen, and whether certified for marine use or not.

APPENDIX I – DEFINITIONS

‘authorised officer’ means a person employed by the RTA as an enforcement officer;

‘B-double’ means a motor vehicle combination consisting of a prime mover towing two semi-trailers;

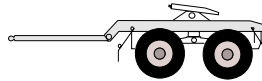


Typical B-double

‘cab/chassis’ means an incomplete motor lorry without a body or turntable;

‘combination’ means a motor vehicle connected to one or more trailers;

‘converter dolly’ means a trailer with one axle group or single axle and a fifth wheel coupling designed to convert a semi-trailer into a dog trailer;



Typical converter dolly

‘fifth wheel coupling’ means a device, other than the upper rotating element and the kingpin (which are parts of a semi-trailer), used with a prime mover, semi-trailer or a converter dolly to permit quick coupling and uncoupling and to provide for articulation;

‘freight container’ means a box-like goods receptacle provided with corner fittings of, or similar to, the types specified respectively in Australian/New Zealand Standard AS/NZS 3711.1–1993, Freight Containers – Classification, Dimensions and Ratings;

‘GCM’ (gross combination mass), in relation to a motor vehicle, means the greatest possible sum of the maximum loaded mass of the motor vehicle and of any vehicles that may lawfully be towed by it at one time:

- a) as specified by the motor vehicle’s manufacturer:
 - i) on a plate fixed to the vehicle by the manufacturer, or
 - ii) if the manufacturer has not specified the sum of the maximum loaded mass on a plate fixed to the vehicle in another place, or
- (a) as specified by the vehicle registration authority if:
 - i) the manufacturer has not specified the sum of the maximum loaded mass,
 - ii) the manufacturer cannot be identified, or
 - iii) the vehicle has been modified to the extent that the manufacturer’s specification is no longer appropriate;

‘GVM’ (gross vehicle mass) means the maximum loaded mass of a vehicle:

- a) as specified by the manufacturer,
- b) as specified by the vehicle registration authority if:
 - (i) the manufacturer has not specified a maximum loaded mass,
 - (ii) the manufacturer cannot be identified, or
 - (iii) the vehicle has been modified to the extent that the manufacturer's specification is no longer appropriate;

'large indivisible item' means an item that:

- a) cannot be divided without extreme effort, expense or risk of damage to it, and
- b) cannot be carried on any vehicle or combination without exceeding a mass or dimension limit in Schedule 1;

'lashing'

means a device such as chain, cable or webbing together with suitable fittings which is used to restrain a load;

'load'

in relation to a vehicle or combination, includes anything that is normally removed from the vehicle or combination when not in use, but, if the vehicle or combination is not constructed to carry anything that is not normally removed from that vehicle or combination when not in use, does not include:

- a) tools, equipment or substances necessary for the vehicle or combination to function, or for any load to be restrained, or
- b) personal items used by the driver;

'primary produce'

means:

- a) fruit, grain, flowers, vegetables, tobacco, or farm or agricultural produce;
- b) dairy, poultry, other bird farming, pig farming, bee keeping, oyster or fish culture produce;
- c) nursery produce;
- d) sheep, cattle or horses;
- e) eucalyptus or other oil produce from leaves for distillation.

'prime mover'


means a motor vehicle built to tow a semi-trailer;

'restricted access vehicle' means a single motor vehicle or a combination which alone, or together with any load, exceeds one or more of the following limits:

- a) a mass limit prescribed in the *Road Transport (Mass, Loading and Access) Regulation 1996*, or
- b) one or more of the following dimension limits:
 - i) a width of 2.5 metres,
 - ii) a height of 4.3 metres,
 - iii) a length of 12.5 metres in the case of a single motor vehicle or 19 metres in the case of a combination,
 - iv) any other dimension limit prescribed in the *Road Transport (Mass, Loading and Access) Regulation*

1996, or the *Road Transport (Vehicle Registration) Regulation 1998*;

‘road train’ means a combination, other than a B-double, consisting of a motor vehicle towing at least two trailers (counting as one trailer a converter dolly supporting a semi-trailer);



Typical road trains

‘semi-trailer’ means a trailer that has:


- one axle group or single axle towards the rear, and
- a means of attachment to a prime mover that would result in some of the load being imposed on the prime mover;

‘special purposes vehicle’ means a motor vehicle, other than a tow truck or an agricultural vehicle, built for a purpose other than carrying a load, except for water in the case of concrete pumps and fire trucks.

‘trailer’ means a vehicle that is meant to be towed, or is towed, by a motor vehicle, but does not include a motor vehicle that is being towed;

‘vehicle’ means any description of vehicle on wheels and includes the vehicle’s equipment and any substances that the vehicle is carrying that are essential for its operation;

‘well deck’ means a deck area which is below the level of the top of the road wheels of the carrying vehicle.



Typical well-deck car carrier

APPENDIX 2 – 4.6 METRE HIGH VEHICLE ROUTES IN NSW

Those parts of New South Wales that are on the routes or in or between the boundaries listed below:

Part I – 4.6 metre high vehicle routes within the Sydney Region

State Routes	Starting point	Finishing point
Alison Rd	Anzac Pde, Randwick	Avoca St, Randwick
Appin Rd – Moore-Oxley Bypass – Campbelltown Rd	Wollondilly boundary, near Appin	Hume Hwy, Crossroads
Bay St	The Grand Pde, Brighton-Le-Sands	Princes Hwy, Rockdale
Beecroft Rd	Carlingford Rd, Epping	Pennant Hills Rd, Pennant Hills
Blaxland Rd	Victoria Rd, Ryde	Epping Rd, Epping
Botany Rd – Regent St	Bunnerong Rd, Matraville	Cleveland St, Chippendale
Bridge St – Wilberforce Rd	Macquarie St, Windsor	King Rd, Wilberforce
Bunnerong Rd – Anzac Pde – Cleveland St – City Rd – Parramatta Rd	Botany Rd, Matraville	Old Canterbury Rd, Lewisham
Burns Bay Rd – Centennial Ave	Victoria Rd, Huntleys Point	Epping Rd, Lane Cove
Cabramatta Rd	Hume Hwy, Cabramatta	Elizabeth Dr, Bonnyrigg
Carlingford Rd	Beecroft Rd, Epping	Pennant Hills Rd, Carlingford
Castle Hill Rd	Pennant Hills Rd, West Pennant Hills	Old Northern Rd, Castle Hill
Castlereagh Rd – Bosworth St	Andrews Rd, Cranebrook	Kurrajong Rd, Richmond
Chisholm Rd, Regents Park	Wellington Rd	Princes Rd West
Church St – Gt Western Hwy – Russell St	Parramatta Rd, Granville	Western Fwy, Emu Plains
Cumberland Hwy – Pennant Hills Rd	Hume Hwy, Liverpool	Pacific Hwy, Wahroonga
Denison St – Beauchamp Rd	Wentworth Ave, Hillsdale	Botany Rd, Banksmeadow
Elizabeth Dr	Hume Hwy, Liverpool	The Northern Rd, Luddenham
Fairford Rd – Stacey St	M5 Motorway, Padstow	Hume Hwy, Bankstown
Falcon St – Merlin St – Military Rd – Spit Rd – Manly Rd – Burnt Bridge Ck Dev'n – Condamine St – Pittwater Rd	Pacific Hwy, Crows Nest	Mona Vale Rd, Mona Vale
Foreshore Rd	Botany Rd, Banksmeadow	Gen. Holmes Dr, Mascot
Forest Way	Warringah Rd, Frenchs Forest	Mona Vale Rd, Terrey Hills

Gardeners Rd – Kent Rd – Ricketty St – Canal Rd	Bunnerong Rd, Kingsford	Princes Hwy, Sydenham
Gen. Holmes Dr	Foreshore Rd, Mascot	Botany Rd, Mascot
Gordon St – Railway Tce	New Canterbury Rd, Petersham	Old Canterbury Rd, Lewisham
Great North Rd – Lyons Rd – Victoria Rd	Parramatta Rd, Croydon	Devlin St, Ryde
Hassall St – Gipps Rd – Greystanes Rd	The Horsley Dr, Smithfield	Great Western Hwy, Girraween
Heathcote Rd, Moorebank	Newbridge Rd	South Western Hwy
High St – Pacific Hwy, (including Arthur St – Berry St southbound)	Warringah Fwy, North Sydney	Syd-Newcastle Fwy, Wahroonga
James Ruse Dr	Parramatta Rd, Granville	Cumberland Hwy, North Parramatta
Joyce Dr	Gen. Holmes Dr, Mascot	O'Riordan St, Botany
King Georges Rd – Wiley Ave – Roberts Rd – Centenary Dr – Homebush Bay Dr – Concord Rd – Church St – Devlin St – Lane Cove Rd – Ryde Rd – Mona Vale Rd	Princes Hwy, Blakehurst	Pittwater Rd, Mona Vale
Kingsway – Taren Point Rd – Rocky Point Rd	Princes Hwy, Kirrawee	Princes Hwy, Kogarah
Liverpool Rd – Hume Hwy	Parramatta Rd, Ashfield	Nepean River, Menangle
Longueville Rd – Epping Rd	Pacific Hwy, Lane Cove	Blaxland Rd, Epping
M2 Motorway – Abbott Rd	Epping Rd, North Ryde	Seven Hills Rd, Seven Hills
Malta St, Fairfield East	Woodville Rd	-----
Mamre Rd	Elizabeth Dr, Kemps Creek	Gt Western Hwy, St Marys
Marsden Rd	Victoria Rd, Ermington	Pennant Hills Rd, Carlingford
Marsh St – West Botany St – Wickham St – Forest Rd – Croydon Rd – Queen St – Forest Rd – Henry Lawson Dr – Woodville Rd	Cooks River (Qantas Dr)	River Ave, Villawood
McEvoy St – Euston Rd – Sydney Park Rd – Mitchell Rd – Princes Hwy (southbound travel only permitted between King Georges Rd and Port Hacking Rd)	Botany Rd, Alexandria	Southern Fwy, Waterfall
Mill Pond Rd	Gen. Holmes Dr, Mascot	Botany Rd, Mascot
Milton St – Georges River Rd – Punchbowl Rd	Liverpool Rd, Ashfield	Canterbury Rd, Punchbowl
Minto Rd, Ingleburn	Pembroke Rd	Collins Promenade
Narellan Rd – Camden Valley Way – The Northern Rd – Parker St – The Northern Rd	Appin Rd, Campbelltown	Richmond-Blacktown Rd, South Windsor
O'Riordan St, Alexandria	Gardeners Rd	Botany Rd
Pacific Hwy	Windybanks interchange near Berowra	Cowan interchange
Park Rd – Mulgoa Rd	The Northern Rd, Luddenham	Gt Western Hwy, Penrith
Parramatta Rd	Homebush Bay Dr, Flemington	James Ruse Dr, Granville

4.6m High Vehicle Route Notice 2004

As at May 2005

Parramatta Rd – Concord Rd	Liverpool Rd, Ashfield	Homebush Bay Dr, Rhodes
Phillip Pkwy	Eastern Rd, Rooty Hill	Woodstock Ave, Rooty Hill
Pitt Town Rd – Bathurst St – Chatham St – Eldon St – Cattai Rd – Wismans Ferry Rd – Bay Rd – Old Northern Rd	Windsor Rd, McGraths Hill	Wisemans Ferry Access
Pittwater Rd – Belgrave St – Sydney Rd – Frenchs Forest Rd – Wakehurst Pkwy	Condamine St, North Manly	Pittwater Rd, North Narrabeen
Port Hacking Rd Nth	Kingsway, Caringbah	Princes Hwy, Sylvania
President Ave	The Grand Pde, Brighton-Le-Sands	Princes Hwy, Kogarah
Prospect Hwy – Blacktown Rd – Main St – Sunnyholt Rd – Burns Rd – Memorial Ave	Western Fwy, Prospect	Windsor Rd, Kellyville
Rawson Rd, Clyde St, Wellington Rd, Park Rd to Princes Rd, Commercial Drive (Regents Park Estate)	Woodville Rd, Guildford	Regents Park Estate, Regents Park
Richmond Rd- Blacktown Rd	Knox Rd, Doonside	Bourke St, Richmond
Rookwood Rd – Joseph St	Hume Hwy, Bankstown	Weeroona Rd, Lidcombe
Rooty Hill Rd Nth	Woodstock Ave, Rooty Hill	Richmond Rd, Plumpton
Sandringham St – The Grand Pde	Rocky Point Rd, Sans Souci	Bay St, Brighton-Le-Sands
Showground Rd	Old Northern Rd, Castle Hill	Windsor Rd, Kellyville
Silverwater Rd – Stewart St	Parramatta Rd, Auburn	Marsden Rd, Ermington
South Western Fwy (M5) (Including King Georges Rd interchange)	Hume Hwy, Prestons	Marsh St, Arncliffe
Stanmore Rd – New Canterbury Rd – Canterbury Rd – Milperra Rd – Newbridge Rd – Terminus St	Edgeware Rd, Enmore	Hume Hwy
Stoney Creek Rd	Forest Rd, Bexley	Forest Rd, Peakhurst
Sydney-Newcastle Fwy	Pacific Hwy, Wahroonga	Gosford boundary
The Horsley Dr	Hume Hwy, Carramar	Wallgrove Rd, Horsley Park
Victoria Rd – Bank St – Jones St – Western Distributor – Bradfield Hwy – Warringah Fwy – Gore Hill Fwy	Darling St, Rozelle	Pacific Hwy, Artarmon
Victoria Rd – Church St – Windsor Rd – Bridge St – Macquarie St – Richmond-Windsor Rd – Eastmarket St – March St – Kurrajong Rd – Bell's Line of Rd	Marsden Rd, Ermington	Darling Causeway, Bell
Wall Park Ave – Seven Hills Rd – Old Northern Rd	Blacktown Rd, Blacktown	Bay Rd, Maroota
Wallgrove Rd – Rooty Hill Rd Sth	Elizabeth Dr, Horsley Park	Eastern Rd, Rooty Hill
Warringah Rd – Babbage Rd – Clive St, (Boundary St) – Eastern Valley Way	Pittwater Rd, Dee Why	Edinburgh Rd, Willoughby

Wattle St – Dobroyd Pde – Lilyfield Rd – Balmain Rd – Brennan St – Railway Pde – The Crescent	Parramatta Rd, Ashfield	Victoria Rd, Rozelle
Wentworth Ave	Botany Rd, Mascot	Bunnerong Rd, Maroubra
Western Fwy	Parramatta Rd, Strathfield	Russell St, Emu Plains
Sydney Ports Corporation		
Bumborah Point Rd – Friendship Rd and other access roads within Port Botany	Botany Rd	
State Rail Authority		
Chullora Industrial Area	Area bound by Muir Rd, Rookwood Rd, Auburn Council boundary, Liverpool Rd	
Auburn Council		
Silverwater and Homebush Bay areas	Area bound by Parramatta Rd, Duck River, Parramatta River, Powells Creek and Homebush Bay Dr	
John St	Parramatta Rd, Lidcombe	Fury Ford Holding Yard
Auburn / Strathfield Councils		
Weeroona Rd – East St – Railway St – Arthur St	Joseph St, Lidcombe	Centenary Dr, Flemington
Bankstown Council		
Villawood industrial area	Area bound by Woodville Rd, Christina Rd, Miller Rd, Biloela St, Marple Ave and Llewellyn Ave	
Revesby industrial area	Area bound by Milperra Rd, Ashford Ave, Bullecourt Ave, Horsley Rd, South Western Mwy and Queen St	
Woorang Rd, Milperra	Milperra Rd	—
Baulkham Hills / Hawkesbury Councils		
Sackville Rd – King Rd	Wisemans Ferry Rd, Sackville	Wilberforce Rd, Wilberforce
Blacktown Council		
Arndell Park and Huntingwood industrial areas	Area bound by Doonside Rd, Bungarribee Creek, Holbeche Rd, Reservoir Rd, Western Motorway and Horsley Rd	
Minchinbury Industrial Area	Roads within the area bound by M4 Motorway, Ropes Creek, Great Western Hwy and Archbold Rd, but excluding Archbold Rd	
North Blacktown, Kings Park industrial areas	Roads within the area bound by Sunnyholt Rd, Bessemer St, Chicago Ave, Richmond railway, Cobham St, Faulkland Crescent Reserve, Camorta Close and Madagascar Dr, but excluding Cobham St, Camorta Close and Madagascar Dr	
Rooty Hill industrial area	Area bound by Phillip Pkwy and its proposed extension northwards, Lamb St, Eastern Creek and Western Railway	
Brabham Dr – Ferrers Rd	Great Western Hwy, Eastern Creek	Eastern Creek Raceway south gate

Eastern Rd – Knox Rd	Rooty Hill Rd Sth, Rooty Hill	Richmond Rd, Doonside
Woodstock Ave, Rooty Hill	Rooty Hill Rd Nth	Phillip Pkwy
Power St	Knox Rd, Doonside	Rooty Hill Rd Nth, Glendenning
Botany Bay Council		
Exell St, Banksmeadow	Botany Rd	—
Greenfield St, Banksmeadow	Hill St	Exell St
Hale St, Botany	Botany Rd	Commonwealth Wool Stores
Hill St – McPherson St	Botany Rd, Banksmeadow	—
Stephen Rd – Swinbourne St	Botany Rd, Botany	—
Camden Council		
Camden Valley Way – Argyle St	The Northern Rd, Narellan	Commens Depot, Camden
Edward St, Camden	Argyle St	Camden Saleyards
Campbelltown Council		
Queen St, Campbelltown	Campbelltown Rd	Chamberlain St
Blaxland Rd	Narellan Rd, Campbelltown	Campbelltown Rd, Leumeah
Mill Rd, Campbelltown	Blaxland Rd	Paul Wakeling Ford
Brooks Rd, Ingleburn	Hume Hwy	Williamson Rd
Williamson Rd, Ingleburn	Campbelltown Rd	Stennet Rd
Ingleburn industrial area	Area bound by Williamson Rd, Henderson Rd, Lancaster St and Stennet Rd	
Minto industrial area	Area bound by Campbelltown Rd, Leumeah Rd, Airds Rd, Roase Payten Dr, Pembroke Rd, Ben Lomond Rd, Southern railway, Bow Bowing Creek and its tributary to Campbelltown Rd at St Andrews Park	
Canterbury / Ashfield Councils		
Jeffrey St – King St – Milton St	Canterbury Rd, Canterbury	Georges River Rd, Ashfield
Concord Council		
Patterson St – Gipps St – Broughton St – Ian Pde – Frederick St – Cabarita Rd – Mortlake St – Gale St – Tennyson Rd	Concord Rd, Concord	23 Tennyson Rd, Mortlake
Fairfield Council		
Victoria St, Smithfield	Cumberland Hwy	Hassall St
Wetherill Park industrial area	Area bound by The Horsley Dr, Cowpasture Rd and a line continued north to Prospect Reservoir, Fairfield City Council boundary, Gipps Rd, Hassall St, Victoria St and Elizabeth St	
Fairfield / Bankstown Councils		
River Ave – Christina Rd	The Horsley Dr, Villawood	Miller St, Leightonfield
Hawkesbury Council		
Groves Ave – Railway Rd North – Park Rd	Windsor Rd, Mulgrave	saleyards

Bourke St – March St, Richmond	Lennox St	East Market St
Springwood Rd-Hawkesbury Rd-Singles Ridge	Castlereagh Rd, Yarramundi	Mushroom Farm
Holroyd Council		
Woodpark industrial area	Woodpark Rd, Percival St, Jumal Pl, Tait St, Britton St, Cooper St, Dupas St, Hume Rd, Tarlington Pl, Cullen Pl, Long St, Sammut St	
Sturt St – McCredie Rd – Fairfield Rd – Dursley Rd	Cumberland Hwy, Guildford	Pine Rd, Yennora
Dennistoun Ave	Fairfield Rd	Sydney Wool Centre
McCredie Rd, Smithfield	Sturt St	Westward
Pavesi St, Smithfield	Sturt St	Iris St
Hornsby Council		
Dartford Rd – Sefton Rd	Pennant Hills Rd, Thornleigh	—
Kogarah Council		
Park Rd – Ramsgate Rd	Princes Hwy, Kogarah Bay	Rocky Point Rd, Ramsgate
Terry St, Blakehurst	Princes Hwy	King Georges Rd
Leichhardt Council		
Robert St, Rozelle	Victoria Rd	White Bay Container Terminal
Liverpool Council		
Governor Macquarie Dr – Munday St – Manning St	Hume Hwy, Warwick Farm	—
Moorebank Ave – Church Rd, Moorebank	South-western Fwy	Heathcote Rd
Helles Ave, Moorebank	Moorebank Ave	—
Hoxton Park Rd	Hume Hwy, Liverpool	Cowpasture Rd, Hoxton Park
Nuwarra Rd, Moorebank	Newbridge Rd	Heathcote Rd
Marrickville Council		
May St – Bedwin Rd – Edgeware Rd	Princes Hwy, St Peters	Stanmore Rd, Enmore
Edinburgh Rd, Marrickville	Bedwin Rd	Victoria Rd
Parramatta Council		
Grand Ave – Durham St – Thackery St	James Ruse Dr, Camellia	Shell depot, Jack Seatons depot
Colquhoun St – Devon St, Camellia	Grand Ave	Durham St
Rydalmere industrial area	Area bound by Victoria Rd, Park Rd, Parramatta River and Subiaco Creek	
Brodie St, excluding Victoria Rd underpass	Victoria Rd, Rydalmere	
Parramatta / Ryde Councils		
Wharf Rd – Hope St – Boronia St – Spurway St	Victoria Rd, Ermington	Prixcar Services, Ermington
Penrith Council		
Andrews Rd, Cranebrook	The Northern Rd	Castlereagh Rd
Glossop St – Forrester Rd	Great Western Hwy, St Marys	Dunheved Circuit, Dunheved

Dunheved industrial area:	Christie St, Wordoo St, Power St, Lee Holm Rd, Maxim Place, Warrior Place, Anne St, Bent St, Tresco St, Production Ave, Dunheved Circuit, Links Rd, Severn St, Vallance St, Charles St, Appin Place, Triggs St, Kiewa Rd, Niemur Rd	
Rockdale Council		
West Botany St	Princes Hwy, Arncliffe	President Ave, Kogarah
South Sydney Council		
Link Rd – Epsom Rd, Zetland	South Dowling St	Botany Rd
Campbell Rd - Burrows Rd, St Peters	Euston Rd	Canal Rd - Ricketty St
Bourke Rd, Alexandria	Gardeners Rd	Cleveland St
Strathfield Council		
Ford St, Naughton St, Mayvic St, Wentworth St	Roberts Rd	—
Cosgrove Rd, South Strathfield Note: Time limits for direction of travel apply to B-doubles only. Other vehicles may access Cosgrove Rd from either Liverpool Rd or Punchbowl Rd.	Liverpool Rd	Travel conditions for B-doubles between the hours of 10.00pm and 6.00am: - Entry to Cosgrove Rd is permitted only by a right turn from Liverpool Rd and exit from Cosgrove Rd is permitted only by a left turn into Liverpool Rd. - Travel on Cosgrove Rd from Liverpool Rd is not permitted beyond Cox's Creek
Cosgrove Rd, South Strathfield Note: The time limits for direction of travel apply to B-doubles only. Other vehicles may access Cosgrove Rd from either Liverpool Rd or Punchbowl Rd.	Liverpool Rd	Travel conditions for B-doubles between the hours of 6.00am and 10.00pm: - Entry to Cosgrove Rd is permitted only by a right turn from Liverpool Rd and exit from Cosgrove Rd is permitted only by a right turn into Punchbowl Rd.
Gould St, South Strathfield	Liverpool Rd	—
Sutherland Shire		
Parraweena Rd – Atkinson Rd	Port Hacking Rd, Miranda	end Atkinson Rd, Taren Point
Sydney City Council		

Sussex St – Hickson Rd Willoughby Council	Western Distributor	Darling Harbour ports
Reserve Rd – Frederick St, Artarmon	Gore Hill Fwy	New Hunter Holden
Edinburgh Rd High St Mowbray Rd	Eastern Valley Way, Willoughby	Pacific Hwy, Chatswood
Herbert St – Clegg St	Pacific Hwy, St Leonards	Reserve Rd, Artarmon
Dickson Ave – Clarendon St – Hotham Pde – McLachlan Ave – Marden St	Reserve Rd, Artarmon	

Part 2 – 4.6 metre high vehicle routes in New South Wales (excluding the Sydney Region) (Refer to Part 3 for Shire and Council listings)

The Western area of the State	Travel permitted in the area west of the eastern boundary of the Newell Hwy, except: - MR129 between Coonabarabran and Baradine (low railway underpass) - Calder Hwy (SH22) between Silver City Hwy and NSW/ VIC border.
-------------------------------	---

Route	Starting point	Finishing point
Newcastle, Central Coast and Hunter area		
Sydney-Newcastle Freeway (F3)	Hawkesbury River Bridge	John Renshaw Drive (MR588)
Kangoo Rd, Somersby	Pacific Hwy (SH10)	Coles Myer Logistics Centre
MR675 – Motorway Connection	Sydney Newcastle Freeway (F3)	Pacific Highway, Doyalson
MR220 – F3 to Branxton - via Freemans Waterhole, Brunkerville, Mulbring, Cessnock and Rothbury	Sydney to Newcastle Freeway at Freemans Drive Interchange	New England Highway, Branxton
MR82 – via The Link Road, Thomas St, Newcastle Rd, Griffiths Rd, Brisbane Rd, Donald St and Parry St.	Sydney to Newcastle Freeway	Pacific Highway (Stewart Avenue), Newcastle West
Pendlebury Rd, Cardiff	Munibung Rd	23 Pendlebury Rd (Smith Snack Food Depot)
Weakleys Drive (SH9 arm)	John Renshaw Drive (MR588)	New England Hwy
New England Highway – SH9	SH10 – Pacific Highway, Hexham	MR209- Muswellbrook
New England Highway – SH9	Market Street, Muswellbrook	NSW / QLD border
Muswellbrook High Vehicle detour - Southbound – Market St, Victoria St and Bell St. - Northbound – Bell St, Victoria St and Market St.	New England Highway and Bell St. intersection	New England Highway and Market St intersection
Golden Highway (SH27) via Mt. Thorley, Jerrys Plains, Denman, Sandy Hollow, Merriwa, and Dunedoo to Dubbo	New England Highway – north of Belford	Dubbo

Kamilaroi Highway (SH29)	New England Highway north of Willow Tree	Newell Highway south of Narrabri
Pacific Highway (SH10)	Sydney to Newcastle Freeway, Kariong	Dane Drive, Gosford
Pacific Highway (SH10)	Racecourse Road (RR7757) at northern end	Queensland border
RR7757 – Racecourse Road	Southern Intersection with Pacific Highway, West Gosford	Northern Intersection with Pacific Highway, Gosford
MR349 – Manns Road	Southern intersection with Pacific Highway at West Gosford	Northern Intersection with Pacific Highway at Narara
SH23 – Charlestown Road, Lookout Road and Croudace Road	Pacific Highway, Charlestown	Newcastle Road (MR82), Lambton
SH23 – Newcastle Inner City Bypass	Newcastle Road (MR82), Jesmond	Pacific Highway, Sandgate
MR603 – Carnley Avenue	SH23 – Charlestown Rd	MR326 – Bridges Road, New Lambton
MR223 – Lambton Road	MR326 Turton road, New Lambton	MR604 Bruncker Road, Broadmeadow
RR7769 – Myall Road	MR527 – Macquarie Road, Cardiff	SH23 – Charlestown road, Garden Suburb
Munibung Road and Mitchell Drive, Cardiff	MR527 – Macquarie Rd	Car Carrier depot in Mitchell Rd
MR326 – Northcott Drive, Bridges Rd and Turton Rd	Pacific Highway, Highfields	MR82 – Griffiths Road, Waratah
Park Avenue, Kotara	MR326 – Northcott Drive	Holding yards near Searle St
MR316 – Industrial Drive and Hannell St	Pacific Highway, Mayfield West	Pacific Highway – Stewart Avenue, Newcastle West
To the Carrington port Facilities – - Elizabeth St, Darling St, Robertson St, Bourke St, Cowper St and Dennison St - Lee Wharf Rd	MR316 – Hannell St MR316 – Hannell St	Carrington Lee Wharf
MR604 – Belford St and Tudor St	MR223 – Lambton Rd, Broadmeadow	MR82 – Parry Street, Newcastle West
MR527 – George Booth Drive, Main Rd and Macquarie Rd	MR588 – Buchanan	RR7769 – Myall Road, Cardiff
MR195 – Kurri to Maitland Road	MR588 – Victoria St, Kurri	New England Highway, Maitland
MR588 – Cessnock Rd, Northcote St, Mitchell Ave, Victoria St, Tarro St, Mulbring St and John Renshaw Drive	MR220 – Cessnock	New England Highway at Beresfield
High St, Ken Tubman Drive and High St, Maitland	New England Highway – Les Darcy Drive, South Maitland	New England Highway at Johnson St roundabout
MR101 – Dungog to Stroud Road	Dungog	MR90 – north of Stroud
MR101 – Dungog to Maitland Road	Dungog	North of Paterson (old MR128 junction)

RR7764 – Bingleburra Road	Gresford	Dungog
MR90 – The Bucketts Way	Pacific Highway – south of Karuah	MR192 – Krumbach
MR192 – Krumbach to Taree via Wingham	MR90 – Krumbach	Taree
RR7719 – Thunderbolts Way	Gloucester	Walcha
MR128 – Mount Thorley to Gresford via Singleton	SH27 – Mount Thorley	Gresford
MR209 – Muswellbrook to Denman Road	New England Highway, Muswellbrook	SH27 near Denman
MR618 – Vinegaroy Rd and Cassilis Rd	Golden Hwy (SH27) west of Cassilis	Coolah
MR105 - Scone	New England Highway – Scone	Moonan Flat
Local Road – Moonan Flat to Ellerston	Moonan Flat	Ellerston
Local Road – Ellerston to Blanford	Ellerston	New England Highway, Blanford
Northern NSW		
Pacific Hwy (SH10)	New England Hwy, Hexham	Queensland border
New England Hwy (SH9)	Pacific Hwy, Hexham	Intersection of the New England Hwy and Bell St, Muswellbrook
New England Hwy (SH9)	Muswellbrook, north of Market St	NSW/Qld border
High Vehicle detour through Muswellbrook: <ul style="list-style-type: none"> • Southbound—Market St, Victoria St, Bell St • Northbound—Bell St, Victoria St, Market St 	Intersection of the New England Hwy and Market St, Muswellbrook	Intersection of the New England Hwy and Bell St, Muswellbrook
Golden Hwy (SH27)	New England Hwy south of Singleton	Dunedoo
Kamilaroi Hwy (SH29)	New England Hwy north of Willow Tree	Newell Hwy south of Narrabri
Oxley Hwy (SH11)	Tamworth	Coonabarabran
Oxley Hwy (SH11)	Port Macquarie	New England Hwy, north of Bendemeer
Gwydir Hwy (SH12)	Grafton	Moree
Bruxner Hwy (SH16)	Ballina	Boggabilla
MR90 (Bucketts Way)	Taree	Pacific Hwy south of Karuah
MR192	Taree	Wingham
MR76 (Waterfall Way)	Pacific Hwy south of Raleigh	Armidale
MR135 (Guyra-Inverell road)	Waterfall Way south of Ebor	Inverell-Uralla road south of Gilgai
Summerland Way, including signposted internal bypass around obstruction in Prince St, Grafton on MR 83	Grafton	NSW/Qld border
Bentley Rd (MR544), Kyogle Council	Summerland Way (MR83)	Richmond Valley Council boundary

Hillyards Rd, Kyogle Council	Bentley Rd (MR544)	Borabee Creek Rd
Reynolds Rd – Nammoona Drive, Casino	Summerland Way	Casino Regional Livestock Centre
Lismore-Bangalow road (MR65)	Bruxner Hwy (SH16), Lismore	Eltham Rd (11km from Lismore)
Union St, Lismore	Elliott Rd (SH16)	Casino St
Casino St, Lismore	Union St	Kyogle Rd
Kyogle Rd, Lismore	Casino St, South Lismore	Richmond Valley Shire Council boundary
Eltham Rd, Lismore City Council	Lismore-Bangalow Rd (MR65)	Teven Rd, Ballina Council
Houghlahans Creek Rd, Lismore City Council	Eltham Rd	Pearce Rd
Pearce Rd, Lismore City Council	Houghlahans Creek Rd	Byron Shire Council boundary
Teven Rd, Ballina Council	Titenbar Rd	Eltham Rd
Tintenbar Rd (RR7734), Ballina Council	Pacific Hwy (SH10)	Teven Rd
MR74 (Grafton-Armidale road)	Grafton	Waterfall Way north of Ebor
MR124 (Armidale-Bundarra road)	Armidale	Uralla-Inverell road
MR622 (Mount Lindsay Rd)	Woodenbong	Legume and Tenterfield
MR361 (Bonalbo Rd)	Tabulum	Woodenbong
MR77 (Craboon-Gilgandra road)	MR55 east of Dunedoo (Craboon)	Newell Hwy, Gilgandra
MR105 (Tamworth-Nundle road) to Barry	New England Hwy east of Tamworth	Barry
Walcha to Gloucester via Top Dale and Nowendoc (RR7719, Thunderbolts Way)	Walcha	Gloucester
Topdale to Nundle	Walcha–Gloucester Rd, Top Dale	MR105 west of Hanging Rock
Walcha to Dungowan via Niangala and Port Stephen's Cutting	Walcha	MR105, Dungowan
Local Rd 13 and 15	Top Dale–Nundle Rd	Nowendoc Junction
MR106 (Nundle-Wallabadah road)	MR105 west of Nundle	New England Hwy north of Wallabadah
Shire Rd 6	MR105 west of Nundle	New England Hwy
MR187 (Inverell-Yetman road via Wallangra)	Warialda-Yetman road (MR63)	Gwydir Hwy west of Inverell
MR73 (Thunderbolts Way)	Walcha	Gwydir Hwy east of Inverell
MR382 (Glen Innes-Bonshaw road)	Gwydir Hwy, Glen Innes	Emmaville-Inverell road (MR136) north of Woodville
MR382 (Glen Innes-Bonshaw road)	Emmaville-Inverell road (MR136) west of Emmaville	Bruxner Hwy
MR 136 (Emmaville-Inverell road)	Glen Innes-Bonshaw road (MR382) west of Emmaville	Glen Innes-Bonshaw road (MR382) north of Woodville
Kamilaroi Hwy (SH29)	New England Hwy north of Willow Tree	Newell Hwy south of Narrabri

MR129 (Quirindi–Coonabarabran Rd)	Kamilaroi Hwy (SH29) west of Quirindi	Coonabarabran
MR205 (Mendooran–Coonamble Rd)	Mendooran	Newell Hwy
MR334 (Mendoran–Coonabarabran road)	MR205 north of Mendooran	Newell Hwy
MR130 (Tamworth–Quirindi road)	Quirindi	Oxley Hwy, West Tamworth
MR126 (Quirindi–Wallabadah road)	Wallabadah	Quirindi
MR579 (Gap Rd)	Werris Creek	Kamilaroi Hwy (SH29) south of Breeza
MR63 (Yetman–Tamworth Rd)	Tamworth	Yetman
MR357 (Manilla–Boggabri road)	Manilla	Kamilaroi Hwy (SH29) north of Boggabri
MR132 (Bundarra–Barraba Rd)	Bundarra	Barraba
MR133 (Bingara–Narrabri Rd)	MR63, Bingara	Newell Hwy near Narrabri
MR360 (Cobbadah road)	Yetman–Tamworth road (MR63) north of Barraba	Bingara–Narrabri road (MR133), Cobbadah
MR134 (Bingara–Delungra–Ashford road)	Yetman–Tamworth road (MR63) north of Bingara	Ashford
MR137 (Inverell–Bonshaw road)	Inverell	Bruxner Hwy east of Bonshaw
7705 (North Star Road)	MR63 north of Warialda	North Star and Bruxner Hwys
Western NSW		
MR55 (Mullaley–Coolah–Gulgong–Ilford Rd)	Oxley Hwy, Mullaley	Ilford
MR56 (Lachlan Valley Way)	Forbes	Hume Hwy, Yass
MR390 (Blayney–Hobbys Yards Rd)	Blayney	Hobbys Yards
MR246 (Trunkey–Near Georges Plains)	Hobbys Yards	Trunkey
MR236 (Henry Lawson Way)	Newell Hwy, Forbes	Mid Western Hwy west of Grenfell
Mid Western Hwy (SH6)	Bathurst	Marsden
Mitchell Hwy (SH7)	Bathurst	Dubbo
MR206 (Dubbo–Dunedoo road)	Dubbo	MR77, Dunedoo
MR233 (Gulgong–Wellington road)	Gulgong	Mitchell Hwy north of Wellington
MR61 (Orange–Bogan Gate Rd)	Mitchell Hwy north of Orange	Parkes
MR359 (Boree–Molong Rd)	Molong	MR61 west of Borenore
MR377 (Boree–Condobolin Rd)	Forbes	MR61 west of Borenore
MR310 (Cudal–Cowra Rd)	Cudal	Cowra
MR239 (Henry Lawson Way)	Grenfell	Young
MR54 (Goulburn–Crookwell–Bathurst Rd)	Trunkey	Goulburn
MR54 (Goulburn–Crookwell–Bathurst Rd)	Ilford	Great Western Hwy east of Bathurst.

MR245 (Blayney-Millthorpe road)	Mid Western Hwy, Blayney	Junction with MR559, north of Millthorpe
MR559 (Millthorpe-Shadforth road)	Junction with MR245, north of Millthorpe	Mitchell Hwy, Shadforth
MR253 (Bathurst-Oberon road)	Great Western Hwy, Bathurst	Oberon
Great Western Hwy (SH5)	MR516, Bowenfels	Bathurst
Bells Line of Road	East Market St, Richmond	Bell
MR516 (The Chifley Rd)	Bell	Great Western Hwy, Bowenfels
Regional Road 7512/MR233	MR206 (Dubbo–Dunedoo Rd), Muronbung, via Saxa Bridge, Gollan, Goolma, Two Mile Creek and Guntawang	Gulgong
South and South Western NSW (including Wollongong City)		
Princes Hwy , (including Bulli Pass, Bellambi Lane, Northern Distributor to/from North Wollongong, Flinders St, Keira St, Crown St, to West Wollongong). Excluding the bridge over Wagonga River at Narooma and the south-bound bridge over Shoalhaven River at Nowra	Bega	Port Hacking Rd, Sylvania
Menangle Rd (MR179), Wollondilly Shire	Picton-Wilton Rd (MR95)	Finns Rd
Finns Rd, Wollondilly Shire	Menangle Rd (MR95)	Remembrance Driveway (MR620, Old Hume Hwy)
Remembrance Driveway (MR620, Old Hume Hwy)	Finns Rd	WollondillyShire / Camden boundary
Campbelltown - Appin (MR177)	Campbelltown / Wollondilly boundary near Appin	Princes Hwy, Bulli Tops
Mt Ousley Rd (MR513)	Picton Rd, Mt Ousley	Princes Hwy, Bulli Tops
Mt Ousley Rd (MR95)– Picton Rd	Princes Hwy, North Wollongong	Hume Highway near Wilton
Southern Fwy (F6) (southbound vehicles must remain in the travel lanes under the bridge at University Avenue, Gwynneville)	Princes Hwy, Waterfall	Princes Hwy, Yallah
Bourke St (MR581) – Corrimal St – Springhill Rd	Princes Hwy, North Wollongong	Five Islands Rd Cringilla
Coal Terminal Rd, Port Kembla	Port Kembla Rd	Loop road around Coal Loader Terminal
Tom Thumb Rd, Port Kembla	Springhill Rd (MR581)	Coal Terminal Rd
Port Kembla Rd (MR671)	Corrimal St	Coal Terminal Road
Teal Rd, Port Kembla	Tom Thumb Rd	Grain Handling Terminal

Five Islands Rd	Princes Hwy, Unanderra	King St, Warrawong
Flinders St (MR295), Port Kembla	Five Islands Rd (MR295)	Old Port Road (MR295)
Old Port Rd (MR295), Port Kembla	Flinders St (MR295)	Christy Drive
Christy Dr, Port Kembla [Westbound exit from Christy Dr must turn right at Old Port Rd]	Old Port Rd (MR295)	No 6 Jetty
King St (MR522) – Windang Rd – Shellharbour Rd	Five Islands Rd, Warrawong	Princes Hwy, Dunmore
King St, Warrawong	Pt Kembla Steelworks, Five Islands Rd	Northcliffe Dr, Warrawong
Northcliffe Dr (MR613)	Princes Hwy, Kembla Grange	King St, Warrawong
Lake Entrance Rd (MR611) – New Lake Entrance Rd – Pioneer Dr	Shellharbour Rd, Warilla	Princes Hwy, Oak Flats
Masters Rd (MR602)	Southern Freeway, Mt St Thomas	Springhill Rd, Coniston
Illawarra Hwy (SH25)- excluding the railway bridge at Moss Vale	Princes Hwy north of Albion Park Rail	Hume Hwy at Hoddles Cross Roads south of Moss Vale
Hume Hwy (SH2)	NSW/Vic border	Cumberland Hwy (Orange Grove Rd), Liverpool
MR79 (Doughboy–Tarago–Goulburn Rd)	Auburn St, Goulburn	Kings Hwy
MR268 (Bungendore–Tarago Rd)	Tarago	Kings Hwy, Bungendore
MR51 (Kings Hwy)	Batemans Bay	NSW/ACT border
Uriarra Rd, Crawford St, Bungendore St, Queanbeyan	NSW/ACT border	Kings Hwy
Kendall Ave, Patterson Parade, Queanbeyan	Canberra Ave	
Federal Hwy	Hume Hwy	NSW/ACT border
MR248 (Boorowa–Crookwell–Taralga Rd)	Boorowa	Main Rd 54 west of Crookwell
MR52 (Sutton Rd)	Crookwell	NSW/ACT border
Barton Hwy (SH15)	NSW/ACT border	Hume Hwy
Monaro Hwy (SH19)	NSW/ACT border	NSW/Vic border
Snowy Mountains Hwy (SH4)	Princes Hwy north of Bega	Hume Hwy, Mount Adrah
Carlaminda Rd, Cooma	Saleyards Rd	Monbeef Abattoir
Polo Flat Rd, Cooma	Monaro Hwy (SH19)	Carlaminda Rd
Saleyards Rd, Cooma	Carlaminda Rd	Monaro Hwy (SH19)
Olympic Hwy: <ul style="list-style-type: none"> • Excluding— • Railway overbridge 1.2 kilometres north of Junee • Railway overbridge 3.1 kilometres south of Cootamundra, 	Mid Western Hwy west of Cowra	Hume Hwy north of Albury
Travers St, Wagga Wagga	Moorong St (Olympic Hwy MR78)	Fitzmaurice St
MR93 (Bombala–Delegate Rd)	Monaro Hwy south of Bombala	NSW/Vic border
MR243 (Gundagai–Junee–Coolamon–Grong Grong Rd)	Gundagai	Newell Hwy

MR57 (Juneë–Temora–Condobolin–Nyngan Rd)	Olympic Way, Old Juneë	Newell Hwy east of Wyalong
MR241 (Gunning–Boorowa–Young–Temora Rd)	Young	Temora
MR84 (Bowning–Temora Rd)	Olympic Way, Wallendbeen	MR57, Temora
MR387 (Temora to Newell Hwy)	MR 57, Temora	Newell Hwy, Mirrool
MR211 (Holbrook–Wagga Wagga Rd)	Sturt Hwy, Wagga Wagga	Hume Hwy north of Holbrook
MR331 (Berrigan–Walbundrie–Holbrook Rd)	MR85 north of Jingellic	Berrigan
MR85 (Tumut–Jingellic Rd)	Snowy Mountains Hwy south of Gilmore	NSW/Vic border
MR628 (Tumbarumba–Murray River Rd)	NSW/Vic border	Tumbarumba
MR282 (Jingellic–Tumbarumba Rd)	Jingellic	Hume Hwy, Bowna
MR284 (Tumbarumba–Hume Hwy Rd)	MR85 west of Tumbarumba	Hume Hwy
MR384 (Tumbarumba–Wagga Wagga Rd)	MR284	Hume Hwy
MR384 (Tumbarumba–Wagga Wagga Rd)	Sturt Hwy, Forest Hill	Hume Hwy south of Kyeamba
MR370 (Howlong–Kywong Rd)	Sturt Hwy, Kywong	Riverina Hwy east of Howlong
MR131 (Riverina Hwy–Urana Rd)	Riverina Hwy	MR125 south of Urana
MR299 (Corowa–Riverina Hwy Rd)	Corowa	Riverina Hwy
MR86 (Corowa–Riverina Hwy Rd)	Corowa	Riverina Hwy
MR250 (Edward St, Corowa)	MR86 (Sanger St, Corowa)	MR550 (Deniliquin Rd)
MR550 (Deniliquin Rd)	Corowa	Tocumwal
MR226 (Barooga –Cobram Bridge)	NSW/Vic border	MR550, Barooga
MR551 (To Murray River east of Tocumwal)	Barooga	MR550
MR363 (Cobram–Berrigan Rd)	Barooga	Riverina Hwy south of Berrigan
MR564 (Berigan–Jerilderie road)	Berrigan	Newell Hwy south of Jerilderie
MR280 (Wondalga–Tumblong Rd)	MR85, Wondalga	Hume Hwy north of Tumblong
MR59 (Lockhart–Urana Rd)	Collingullie	Newell Hwy north of Jerilderie
MR356 (East/NE of Finley)	MR331	MR323
MR323 (Jerilderie east)	MR131 north of Daysdale	Newell Hwy, Jerilderie
MR543 (The Rock–Coolamon Rd)	Coolamon	The Rock
MR87 (Coolac–Cootamundra Rd)	Hume Hwy, Coolac	Cootamundra
MR235 (Cootamundra–MR84 Rd)	Cootamundra	Stockinbingal
MR385 (Urana–Morundah Rd)	Urana	Newell Hwy, Morundah
MR125 (Albury–Walbundrie–Urana Rd)	Hume Hwy, Lavington	Urana
MR547 (Jindera–Walla Park Rd)	MR125 north of Jindera	MR332 north of Walla Walla
Riverina Hwy (SH20)	NSW/Vic border at Bethanga Bridge	Finley
MR197 (Merino Vale Dr)	Riverina Hwy, Howlong	NSW/Vic border
Sturt Hwy (SH14)	Hume Hwy north of Tarcutta	Newell Hwy, Narrandera
MR279 (Tumut–Gundagai Rd)	Snowy Mountains Hwy west of Tumut	Gundagai
Annette Crescent, Albury	Catherine Crescent	To end
Borella Rd, Albury	Young St	Drome St
Boronia St, Albury	Union Rd	Nowra St
Catherine Crescent, Albury	Hume Hwy (SH2)	Thurgoona Drive

Conrad Place, Albury	Dallinger Road	Entire length
Dallinger Rd, Albury	Catherine Crescent	Gorden & Goch Access
David St, Albury	Hume St	Ebden St
Drome St, Albury	Borella Rd	North St
Ebden St, Albury	Wodonga Place	Macauley St
Hope Court, Albury	Jelbart Rd	Entire length
Hudson Crescent, Albury	Dallinger Rd	Reiff Street
Jelbart Rd, Albury	North St	Hope Court
Kaitlers Rd, Albury	Wagga Rd	BTR Factory
Macauley St, Albury	Hume St	Atkins St
North St, Albury	Mate St (Hume Hwy)	Jelbart Rd
Reiff St, Albury	Catherine Crescent	To end
Thurgoona Drive, Albury	Hume Hwy (Wagga Rd)	Travel Stop Way
Travel Stop Way, Albury	Thurgoona Drive	BP Access
Union Rd, Albury	Wagga Rd	Boronia St
Hopeful Rd, Corowa	Riverina Hwy (SH20)	Berrigan-Walbundrie- Holbrook Rd (MR331)
Hudson's Rd, Corowa	Redlands Rd (MR299)	Entire length
Parliament St, Corowa	Queen St	Edward St (MR250)
Queen St, Corowa	Federation Ave (MR550)	Parliament St
Melbourne St (MR314), Mulwala	Victorian border	Federation Ave (MR550)

Part 3 – 4.6 metre high vehicle routes in Shire and Council areas (excluding the Sydney Region)

Shire or Council Area	
Blayney Shire Council	All roads within the Blayney Shire with the exception of the following roads (due to low railway underpasses): <ul style="list-style-type: none"> - Forest Reefs Road at Millthorpe - Newbridge Road between Blayney and Moorilda
Bathurst City	All classified and local roads except : <ul style="list-style-type: none"> - Rocket St (MR54), low bridge superstructure, 4.5 metres - Russell St, low railway underpass, 4.04 metres
Coolah Shire	All roads within Coolah Shire
Dubbo City	All classified and local roads east of Newell Hwy (SH17) except : <ul style="list-style-type: none"> - Rosedale Rd, between Minore Rd & Mitchell Hwy, low railway underpass - Minore Rd, approx 7km west of Newell Hwy, low railway underpass - Albion Hills Rd, approx 5km east of Wongarbron, low railway underpass - Railway Lane, approx 3.5km west of Wongarbron, low railway underpass
Forbes Shire	All classified and local roads east of Newell Hwy (SH17) except James St, Forbes [low underpass, 3.3 metres clearance]
Guyra Shire Council:	1 Access is available within the township of Guyra to the following streets only :

	<ul style="list-style-type: none"> - Ollera St (East) to Stevenson St - Baldersleigh Rd - Balbair St from Baldersleigh Rd to Lagoon St - Coventry St from New England Hwy to Ryanda St - Elm St - Everett St from New England Hwy to Waste Transfer Depot - Lagoon St from Ollera St to Balbair St - Lagoon Rd from Starr St - Llangothlin St - Manse St from Prisk St to Stevenson St - Prisk St from Ollera St (MR135) to Manse St - Ryanda St from Starr St to Coventry St - Starr St from New England Hwy (SH9) - Stevenson St <p>2 Access is available to the local roads network outside the township of Guyra except:</p> <ul style="list-style-type: none"> - Albion Flat Road - Amethyst St - Dettmans Road - Kookabookra Road - Swimming Pool Road
Lithgow City	<p>All classified roads except:</p> <ul style="list-style-type: none"> - Tarana-Sodwalls Rd (MR255), low railway underpass - Inch St & Bells Rd, Lithgow, low railway underpass - Coerwull Rd, Lithgow, low railway underpass - George Coates Avenue & James St, Lithgow, low railway underpass
Moree Plains Shire	<p>All classified and local roads except:</p> <ul style="list-style-type: none"> - Shire Road 200 Gwyderfield Rd), low railway underpass, 3.4 metres
Narrabri Shire	<p>All classified roads and local roads east of Newell Hwy (SH17) except:</p> <ul style="list-style-type: none"> - Shire Road 22, Boston St Bridge over Namoi River, approx 1km east of Boggabri - Shire Road 6 (Eulah Creek Road), Bullawa Creek Bridge, approx 12 kms east of Narrabri - Maitland St, Narrabri railway overpass - Selina St, Narrabri, railway overpass
Narromine Shire	All roads within Narromine Shire
Oberon Council	All roads within Oberon Council

Orange City	<p>Travel is permitted on the following classified and local roads only:</p> <ul style="list-style-type: none"> - From Mitchell Hwy via Dairy Creek Rd, Blowes Rd, Elsham Ave, Ash St, Huntley Rd, Forest Rd, Sharp Rd, Anson St, Gardiner Rd, Woodward St to Mitchell Hwy (Summer St) - From Woodward St via Racecourse Rd, Canoblas Rd, Ploughman's Lane, Cargo Rd to boundary of Orange City - From Woodward St via Coronation Drive to Ploughman's Lane - From Mitchell Hwy via Burrendong Way (March Rd), Dawson's Gate Rd, Clergate Rd, Peisley St, Dalton St, McLachlan St to Mitchell Hwy (Bathurst road) - From Mitchell Hwy (Bathurst Rd) via McLachlan St, Margaret St, Leeds Parade to Abattoirs - From Mitchell Hwy (Bathurst Rd) via Edward St, McNeilly Ave, Elsham Ave, Leewood Drive (entire length)
Rylstone Shire	All classified and local roads.
Weddin Shire	All classified and local roads.
Wellington Shire	<p>All classified and local roads except:</p> <ul style="list-style-type: none"> - Farnham Rd, low railway underpass, 4.4 metres - Deep Creek Rd, low railway underpass, 4.2 metres